




























RURAL LANDSCAPE TYPES

Chalklands

-  Open arable downs
-  Open arable downs: fringe character
-  Scarp face

Lowland mosaic

-  Mixed farmland and woodland: large-scale
-  Mixed farmland and woodland: small-scale
-  Mixed farmland and woodland: fringe character
-  Horticulture and small-holdings: large-scale
-  Horticulture and small-holdings: small-scale
-  Small-scale enclosed valley
-  Wooded valley: heath associated
-  Enclosed valley side
-  Open valley side
-  Open floodplain farmland
-  Enclosed floodplain farmland
-  Reedswamp and brackish lagoon
-  Open coastal plain farmland: weak structure
-  Open coastal plain farmland: strong structure
-  Open coastal plain farmland: fringe character
-  Open coastal amenity land
-  Enclosed coastal amenity land
-  Open estuary
-  Enclosed tidal river
-  Cliff coastline
-  Parkland and grounds
-  Airfield/large-scale utilities
-  Disturbed landscapes
-  Recolonising landscapes